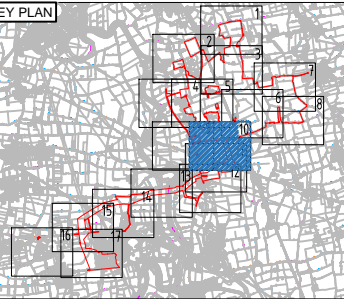


- NOTES
1. ALL DIMENSIONS IN METRES UNLESS STATED OTHERWISE.
 2. DO NOT SCALE FROM THIS DRAWING. USE ONLY PRINTED DIMENSIONS.
 3. THE PROPOSED WORKS SHOWN ARE ILLUSTRATIVE ONLY AND WILL BE SUBJECT TO CHANGE AS PART OF DETAILED DESIGN DEVELOPMENT. ANY CHANGES WILL BE LIMITED TO BEING WITHIN THE ORDER LIMITS AND ANY OTHER CONSTRAINTS INCLUDED IN THE DEVELOPMENT CONSENT ORDER.
 4. THE PROPOSED TRAFFIC REGULATION ORDERS AND TRAFFIC MANAGEMENT WORKS SHOWN ARE TO BE READ IN CONJUNCTION WITH SCHEDULE(S) 8 OF THE DEVELOPMENT CONSENT ORDER.



- LEGEND
- ORDER LIMITS
 - LAND NOT INCLUDED IN THE ORDER LIMITS
 - TEMPORARY TRAFFIC SIGNAL AND BANKSMAN CONTROL AREA

UPDATED TO REFLECT PLANNING INSPECTORATE COMMENTS	CW	IB	16/03/23	P04
UPDATED TO ADDRESS REVIEW COMMENTS	CW	IB	06/01/23	P03
SECOND ISSUE	CW	AW	16/12/22	P02
FIRST ISSUE	CW	AW	08/12/22	P01
Revision Details	By	Check	Date	Suffix

Purpose of issue

DCO APPLICATION



Project Title

GATE BURTON

Development Consent Order Drawing Number

EN010131/APP/5.3

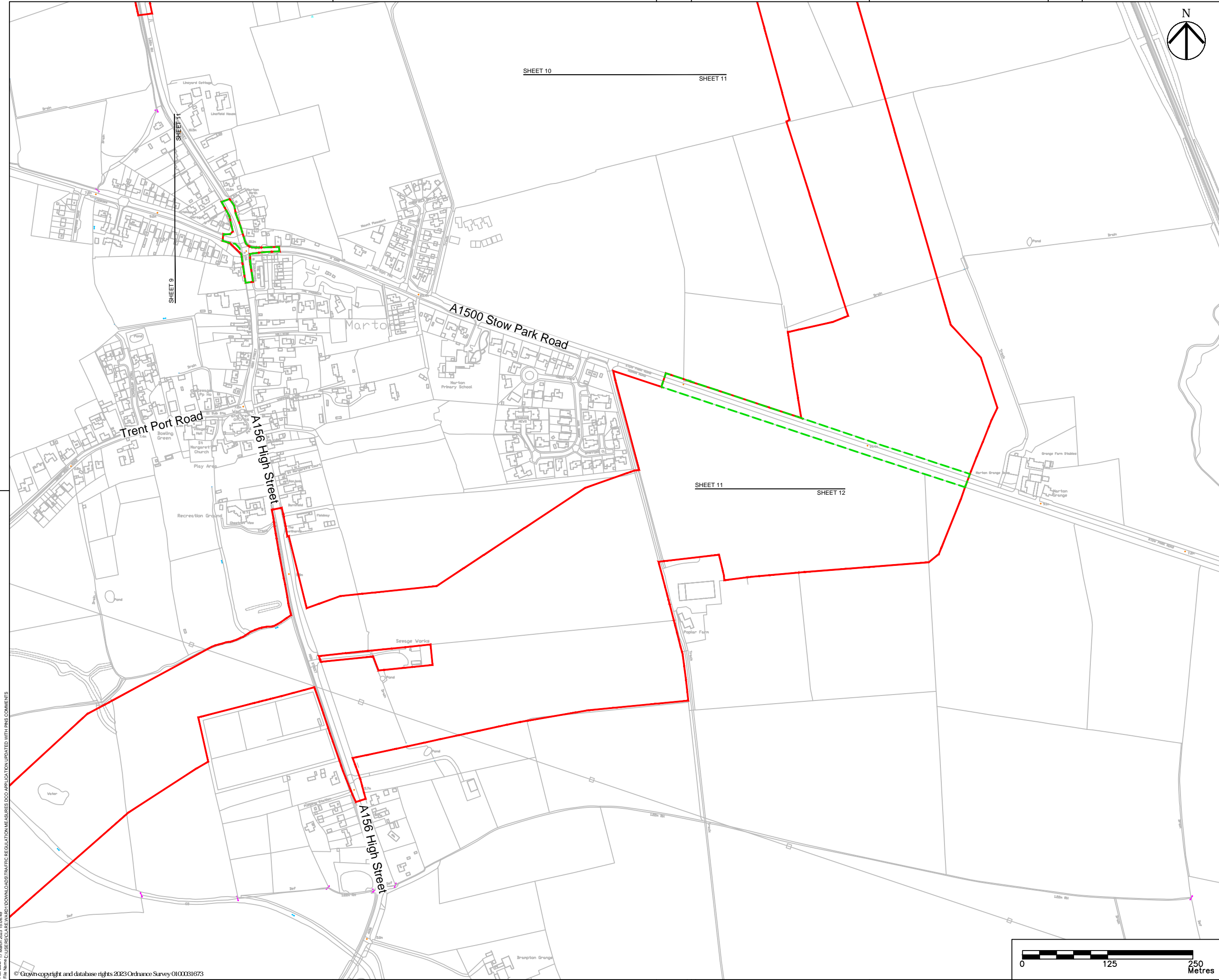
Drawing Title

TRAFFIC REGULATION MEASURES PLANS REGULATION 5(2)(O) SHEET 10 OF 17

Internal Project No.	Suitability
0664324	D7
Scale @ A1	
1:2500	

THIS DOCUMENT HAS BEEN PREPARED PURSUANT TO AND SUBJECT TO THE TERMS OF AECOM'S APPOINTMENT BY ITS CLIENT. AECOM ACCEPTS NO LIABILITY FOR ANY USE OF THIS DOCUMENT OTHER THAN BY ITS ORIGINAL CLIENT OR FOLLOWING AECOM'S EXPRESS AGREEMENT TO SUCH USE, AND ONLY FOR THE PURPOSES FOR WHICH IT WAS PREPARED AND PROVIDED.

Drawing Number	Project Number	Originator	Volume	Rev
60664324	-ACM	-HGN-	-DR-CH-1010	P04
		I Type	I Role	I Number



NOTES

1. ALL DIMENSIONS IN METRES UNLESS STATED OTHERWISE.
2. DO NOT SCALE FROM THIS DRAWING, USE ONLY PRINTED DIMENSIONS.
3. THE PROPOSED WORKS SHOWN ARE ILLUSTRATIVE ONLY AND WILL BE SUBJECT TO CHANGE AS PART OF DETAILED DESIGN DEVELOPMENT. ANY CHANGES WILL BE LIMITED TO BEING WITHIN THE ORDER LIMITS AND ANY OTHER CONSTRAINTS INCLUDED IN THE DEVELOPMENT CONSENT ORDER.
4. THE PROPOSED TRAFFIC REGULATION ORDERS AND TRAFFIC MANAGEMENT WORKS SHOWN ARE TO BE READ IN CONJUNCTION WITH SCHEDULE(S) 8 OF THE DEVELOPMENT CONSENT ORDER.

KEY PLAN

LEGEND

- ORDER LIMITS
- LAND NOT INCLUDED IN THE ORDER LIMITS
- TEMPORARY TRAFFIC SIGNAL AND BANKSMAN CONTROL AREA

UPDATED TO REFLECT PLANNING INSPECTORATE COMMENTS	CW	IB	16/03/23	P04
UPDATED TO ADDRESS REVIEW COMMENTS	CW	IB	06/01/23	P03
SECOND ISSUE	CW	AW	16/12/22	P02
FIRST ISSUE	CW	AW	08/12/22	P01
Revision Details	By	Check	Date	Suffix

Purpose of issue

DCO APPLICATION

AECOM

Project Title

GATE BURTON

Development Consent Order Drawing Number

EN010131/APP/5.3

Drawing Title

TRAFFIC REGULATION MEASURES PLANS
REGULATION 5(2)(O)
SHEET 11 OF 17

Designed CW	Drawn CW	Checked JH	Approved IB	Date 16/03/23
----------------	-------------	---------------	----------------	------------------

Internal Project No.
60664324

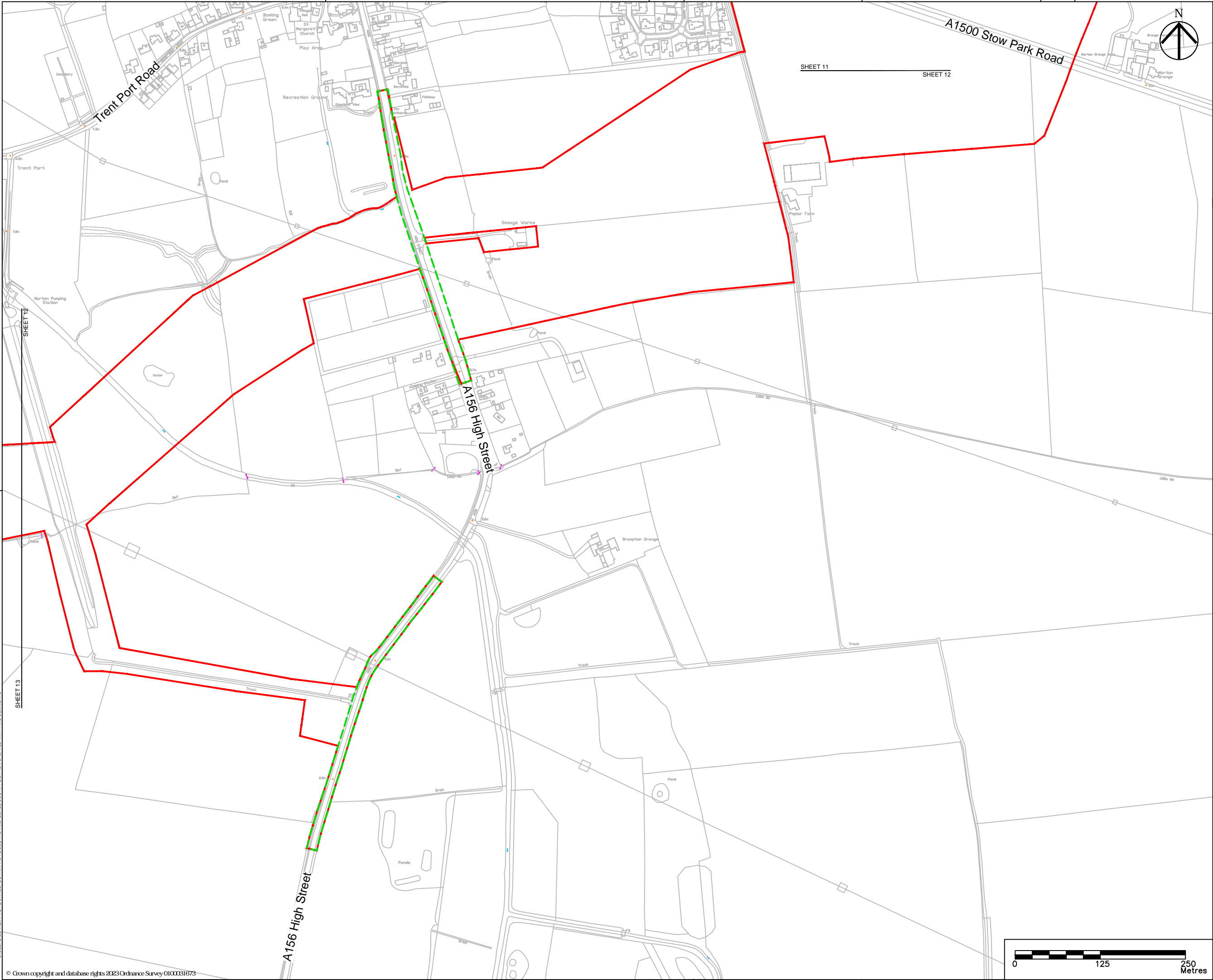
Suitability
D7

Scale @ A1
1:2500

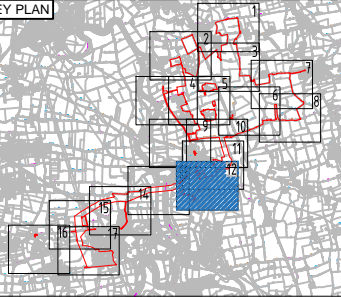
THIS DOCUMENT HAS BEEN PREPARED PURSUANT TO AND SUBJECT TO THE TERMS OF AECOM'S APPOINTMENT BY ITS CLIENT. AECOM ACCEPTS NO LIABILITY FOR ANY USE OF THIS DOCUMENT OTHER THAN BY ITS ORIGINAL CLIENT OR FOLLOWING AECOM'S EXPRESS AGREEMENT TO SUCH USE, AND ONLY FOR THE PURPOSES FOR WHICH IT WAS PREPARED AND PROVIDED.

Drawing Number Project Number 60664324	Originator -ACM	Volume -HGN- -DR-CH-1011	Rev P04
--	--------------------	--------------------------------	------------

0 125 250 Metres



- NOTES
1. ALL DIMENSIONS IN METRES UNLESS STATED OTHERWISE.
 2. DO NOT SCALE FROM THIS DRAWING, USE ONLY PRINTED DIMENSIONS.
 3. THE PROPOSED WORKS SHOWN ARE ILLUSTRATIVE ONLY AND WILL BE SUBJECT TO CHANGE AS PART OF DETAILED DESIGN DEVELOPMENT. ANY CHANGES WILL BE LIMITED TO BEING WITHIN THE ORDER LIMITS AND ANY OTHER CONSTRAINTS INCLUDED IN THE DEVELOPMENT CONSENT ORDER.
 4. THE PROPOSED TRAFFIC REGULATION ORDERS AND TRAFFIC MANAGEMENT WORKS SHOWN ARE TO BE READ IN CONJUNCTION WITH SCHEDULE(S) 8 OF THE DEVELOPMENT CONSENT ORDER.



- LEGEND
- ORDER LIMITS
 - LAND NOT INCLUDED IN THE ORDER LIMITS
 - TEMPORARY TRAFFIC SIGNAL AND BANKSMAN CONTROL AREA

UPDATED TO REFLECT PLANNING INSPECTORATE COMMENTS	CW	IB	16/03/23	P04
UPDATED TO ADDRESS REVIEW COMMENTS	CW	IB	06/01/23	P03
SECOND ISSUE	CW	AIW	16/12/22	P02
FIRST ISSUE	CW	AIW	08/12/22	P01
Revision Details	By	Check	Date	Suffix

Purpose of issue

DCO APPLICATION

AECOM

Project Title

GATE BURTON

Development Consent Order Drawing Number

EN010131/APP/5.3

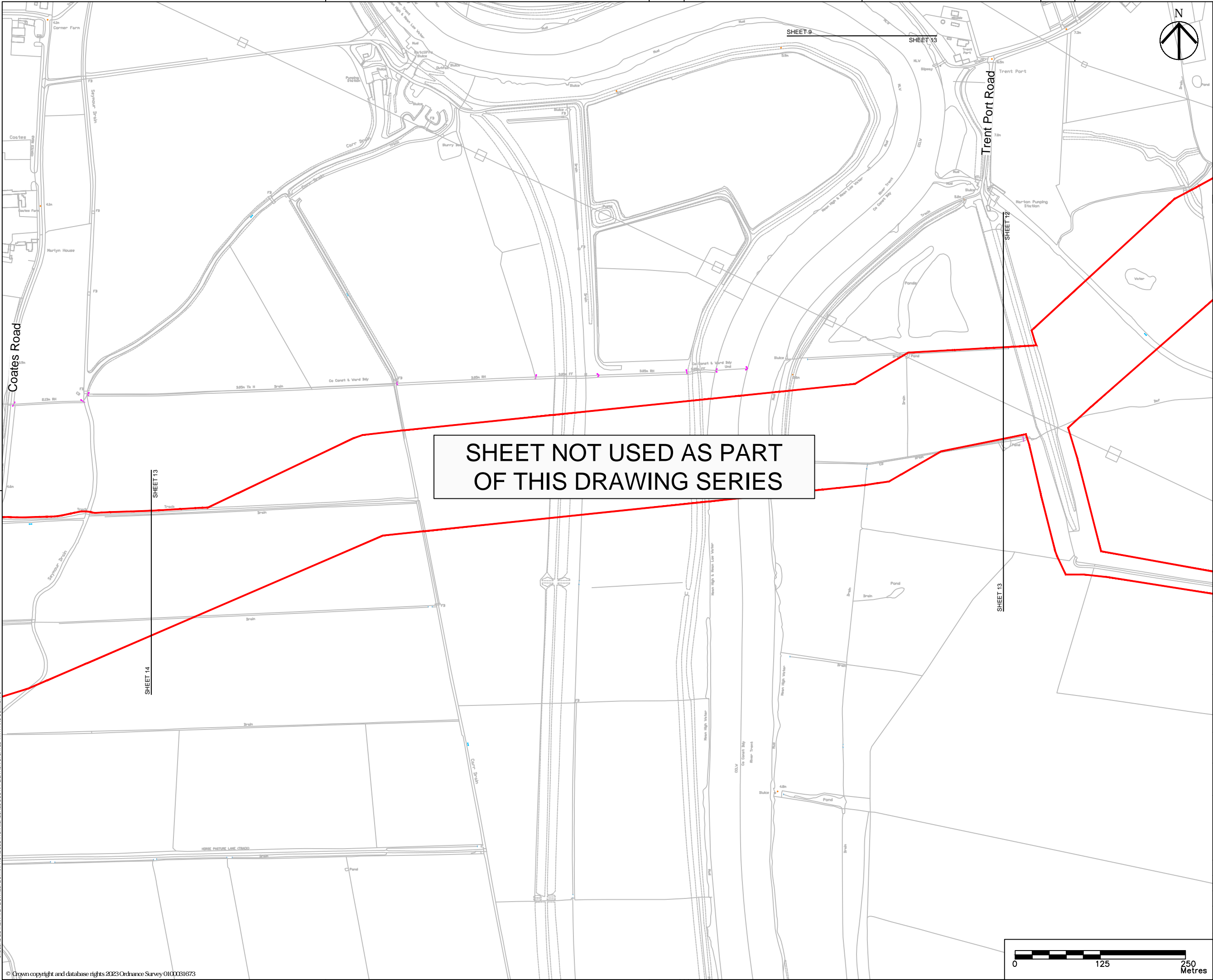
Drawing Title

TRAFFIC REGULATION MEASURES PLANS
REGULATION 5(2)(O)
SHEET 12 OF 17

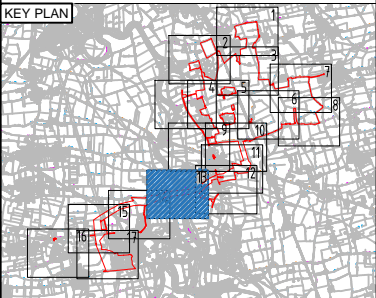
Designed V	Drawn CW	Checked JH	Approved IB	Date 16/03/23
Internal Project No. 664324			Suitability D7	
Scale @ A1 1:2500				

THIS DOCUMENT HAS BEEN PREPARED PURSUANT TO AND SUBJECT TO THE TERMS OF AECOM'S APPOINTMENT BY ITS CLIENT. AECOM ACCEPTS NO LIABILITY FOR ANY USE OF THIS DOCUMENT OTHER THAN BY ITS ORIGINAL CLIENT OR FOLLOWING AECOM'S EXPRESS AGREEMENT TO SUCH USE, AND ONLY FOR THE PURPOSES FOR WHICH IT WAS PREPARED AND PROVIDED.

Drawing Number Project Number 60664324	Originator -ACM	Volume -HGN- -DR-CH-1012	Rev P04
I Type I Role I Number			



- NOTES
1. ALL DIMENSIONS IN METRES UNLESS STATED OTHERWISE.
 2. DO NOT SCALE FROM THIS DRAWING, USE ONLY PRINTED DIMENSIONS.
 3. THE PROPOSED WORKS SHOWN ARE ILLUSTRATIVE ONLY AND WILL BE SUBJECT TO CHANGE AS PART OF DETAILED DESIGN DEVELOPMENT. ANY CHANGES WILL BE LIMITED TO BEING WITHIN THE ORDER LIMITS AND ANY OTHER CONSTRAINTS INCLUDED IN THE DEVELOPMENT CONSENT ORDER.
 4. THE PROPOSED TRAFFIC REGULATION ORDERS AND TRAFFIC MANAGEMENT WORKS SHOWN ARE TO BE READ IN CONJUNCTION WITH SCHEDULE(S) 8 OF THE DEVELOPMENT CONSENT ORDER.



- LEGEND
- ORDER LIMITS
 - LAND NOT INCLUDED IN THE ORDER LIMITS
 - TEMPORARY TRAFFIC SIGNAL AND BANKSMAN CONTROL AREA

SHEET NOT USED AS PART OF THIS DRAWING SERIES

UPDATED TO REFLECT PLANNING INSPECTORATE COMMENTS	CW	IB	16/03/23	P04
UPDATED TO ADDRESS REVIEW COMMENTS	CW	IB	06/01/23	P03
SECOND ISSUE	CW	AW	16/12/22	P02
FIRST ISSUE	CW	AW	08/12/22	P01
Revision Details	By	Check	Date	Suffix

Purpose of issue

DCO APPLICATION



Project Title

GATE BURTON

Development Consent Order Drawing Number

EN010131/APP/5.3

Drawing Title

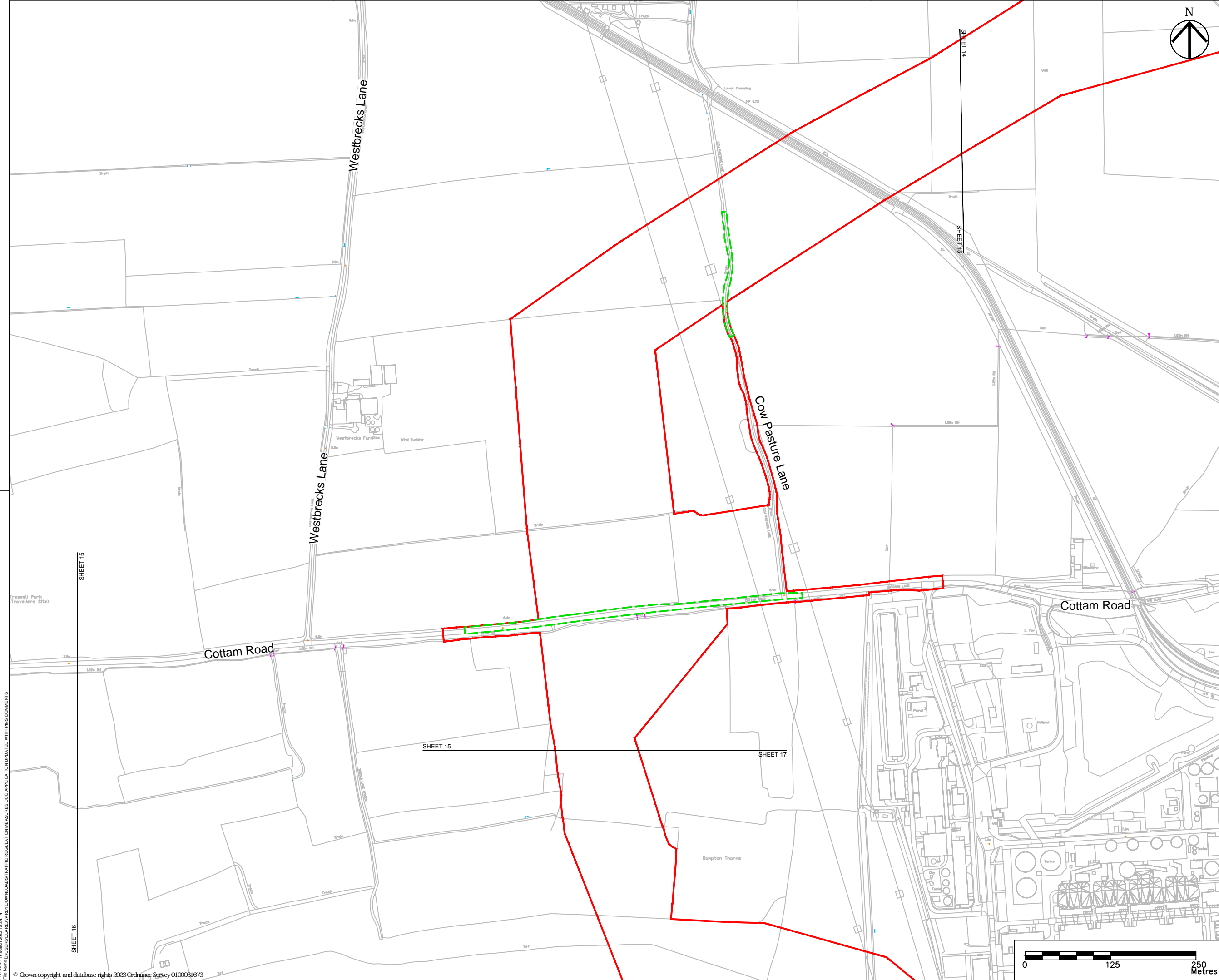
TRAFFIC REGULATION MEASURES PLANS
REGULATION 5(2)(O)
SHEET 13 OF 17

Designed CW	Drawn CW	Checked JH	Approved IB	Date 16/03/23
Internal Project No. 60664324			Suitability D7	
Scale @ A1 1:2500				

THIS DOCUMENT HAS BEEN PREPARED PURSUANT TO AND SUBJECT TO THE TERMS OF AECOM'S APPOINTMENT BY ITS CLIENT. AECOM ACCEPTS NO LIABILITY FOR ANY USE OF THIS DOCUMENT OTHER THAN BY ITS ORIGINAL CLIENT OR FOLLOWING AECOM'S EXPRESS AGREEMENT TO SUCH USE, AND ONLY FOR THE PURPOSES FOR WHICH IT WAS PREPARED AND PROVIDED.

Drawing Number 60664324	Originator -ACM	Volume -HGN- -DR-CH-1013	Rev P04
I Type I Role I Number			





NOTES

- ALL DIMENSIONS IN METRES UNLESS STATED OTHERWISE.
- DO NOT SCALE FROM THIS DRAWING, USE ONLY PRINTED DIMENSIONS.
- THE PROPOSED WORKS SHOWN ARE ILLUSTRATIVE ONLY AND WILL BE SUBJECT TO CHANGE AS PART OF DETAILED DESIGN DEVELOPMENT. ANY CHANGES WILL BE LIMITED TO BEING WITHIN THE ORDER LIMITS AND ANY OTHER CONSTRAINTS INCLUDED IN THE DEVELOPMENT CONSENT ORDER.
- THE PROPOSED TRAFFIC REGULATION ORDERS AND TRAFFIC MANAGEMENT WORKS SHOWN ARE TO BE READ IN CONJUNCTION WITH SCHEDULE(S) 8 OF THE DEVELOPMENT CONSENT ORDER.

KEY PLAN

LEGEND

- ORDER LIMITS
- LAND NOT INCLUDED IN THE ORDER LIMITS
- TEMPORARY TRAFFIC SIGNAL AND BANKSMAN CONTROL AREA

UPDATED TO REFLECT PLANNING INSPECTORATE COMMENTS	CW	IB	16/03/23	P04
UPDATED TO ADDRESS REVIEW COMMENTS	CW	IB	06/01/23	P03
SECOND ISSUE	CW	AW	16/12/22	P02
FIRST ISSUE	CW	AW	08/12/22	P01
Revision Details	By	Check	Date	Suffix

Purpose of issue

DCO APPLICATION

AECOM

Project Title

GATE BURTON

Development Consent Order Drawing Number

EN010131/APP/5.3

Drawing Title

TRAFFIC REGULATION MEASURES PLANS
REGULATION 5(2)(O)
SHEET 15 OF 17

Designed	Drawn	Checked	Approved	Date
CW	CW	JH	IB	16/03/23

Internal Project No. 60664324

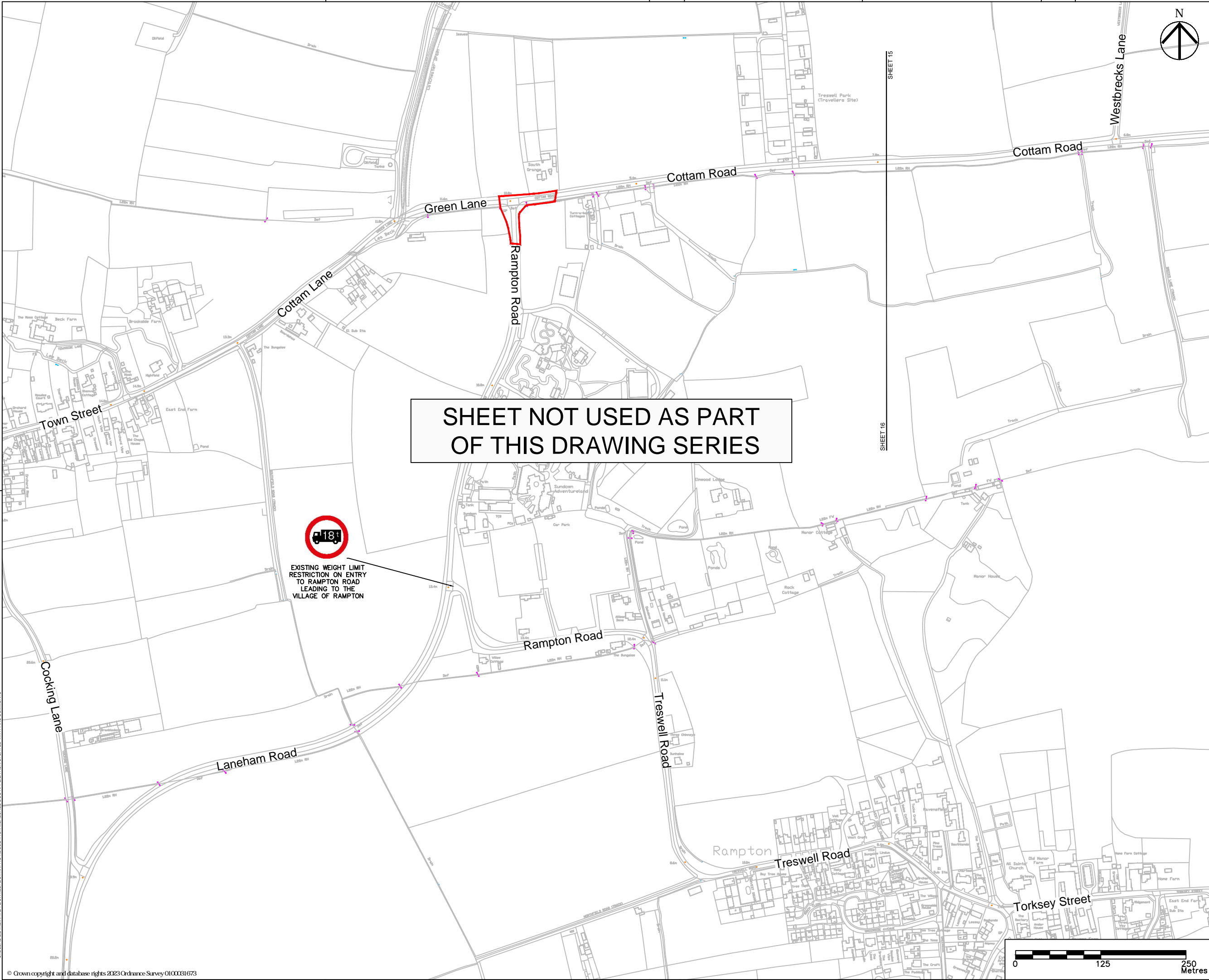
Scale @ A1 1:2500

Suitability D7

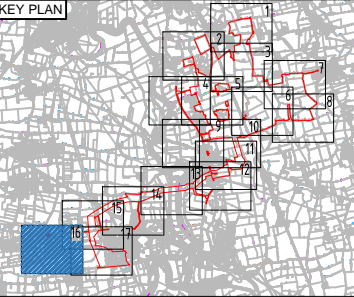
THIS DOCUMENT HAS BEEN PREPARED PURSUANT TO AND SUBJECT TO THE TERMS OF AECOM'S APPOINTMENT BY ITS CLIENT. AECOM ACCEPTS NO LIABILITY FOR ANY USE OF THIS DOCUMENT OTHER THAN BY ITS ORIGINAL CLIENT OR FOLLOWING AECOM'S EXPRESS AGREEMENT TO SUCH USE, AND ONLY FOR THE PURPOSES FOR WHICH IT WAS PREPARED AND PROVIDED.

Drawing Number	Project Number	Originator	Volume	Rev
60664324	-ACM	-HGN-	-DR-CH-1015	P04
	I Type	I Role	I Number	

0 125 250 Metres



- NOTES
1. ALL DIMENSIONS IN METRES UNLESS STATED OTHERWISE.
 2. DO NOT SCALE FROM THIS DRAWING, USE ONLY PRINTED DIMENSIONS.
 3. THE PROPOSED WORKS SHOWN ARE ILLUSTRATIVE ONLY AND WILL BE SUBJECT TO CHANGE AS PART OF DETAILED DESIGN DEVELOPMENT. ANY CHANGES WILL BE LIMITED TO BEING WITHIN THE ORDER LIMITS AND ANY OTHER CONSTRAINTS INCLUDED IN THE DEVELOPMENT CONSENT ORDER.
 4. THE PROPOSED TRAFFIC REGULATION ORDERS AND TRAFFIC MANAGEMENT WORKS SHOWN ARE TO BE READ IN CONJUNCTION WITH SCHEDULE(S) 8 OF THE DEVELOPMENT CONSENT ORDER.



- LEGEND
- ORDER LIMITS
 - LAND NOT INCLUDED IN THE ORDER LIMITS
 - TEMPORARY TRAFFIC SIGNAL AND BANKSMAN CONTROL AREA

SHEET NOT USED AS PART OF THIS DRAWING SERIES



EXISTING WEIGHT LIMIT RESTRICTION ON ENTRY TO RAMPTON ROAD LEADING TO THE VILLAGE OF RAMPTON

UPDATED TO REFLECT PLANNING INSPECTORATE COMMENTS	CW	IB	16/03/23	P04
UPDATED TO ADDRESS REVIEW COMMENTS	CW	IB	06/01/23	P03
SECOND ISSUE	CW	AW	16/12/22	P02
FIRST ISSUE	CW	AW	08/12/22	P01
Revision Details	By	Check	Date	Suffix

Purpose of issue
DCO APPLICATION



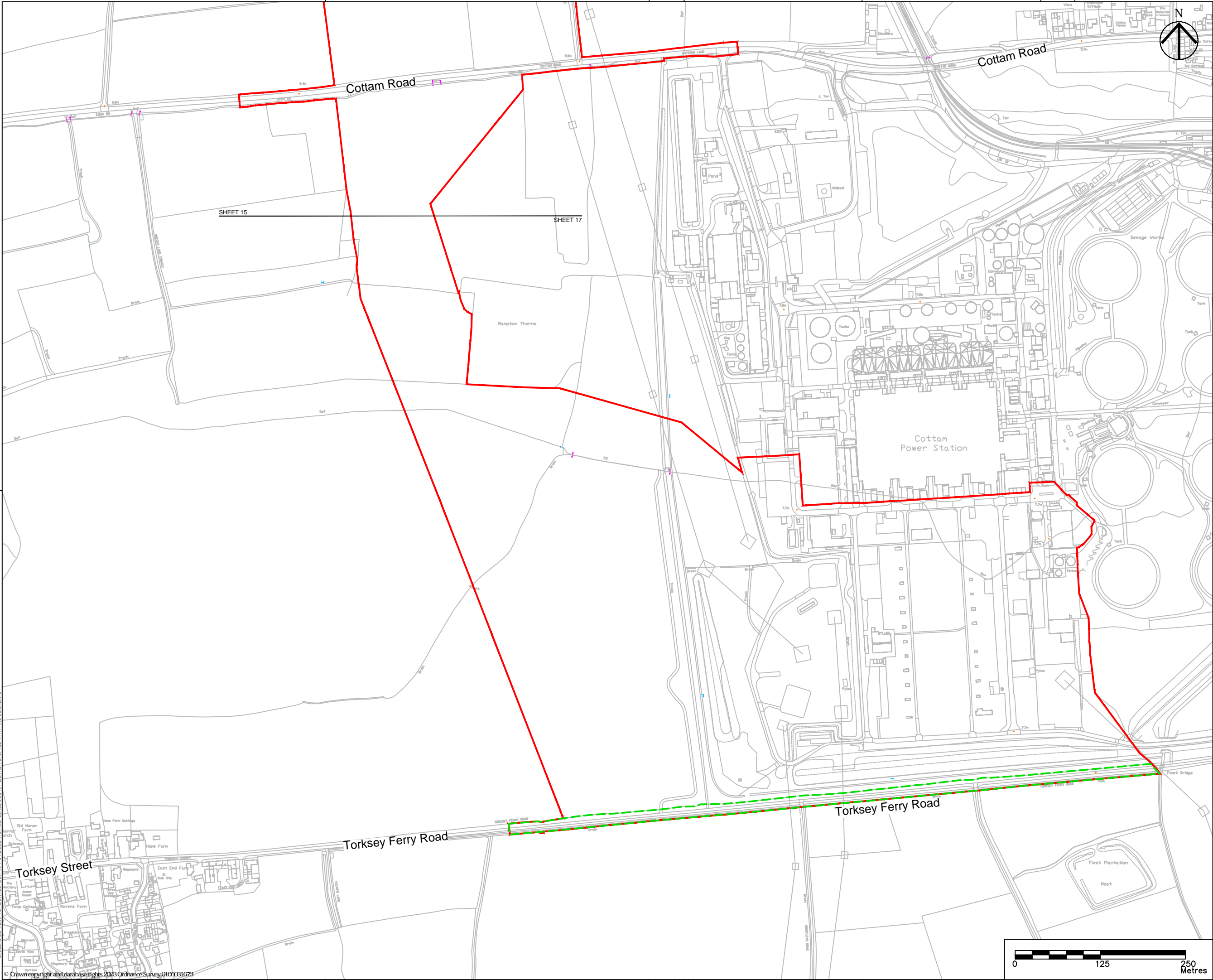
Project Title
GATE BURTON
Development Consent Order Drawing Number
EN010131/APP/5.3

Drawing Title
TRAFFIC REGULATION MEASURES PLANS
REGULATION 5(2)(O)
SHEET 16 OF 17

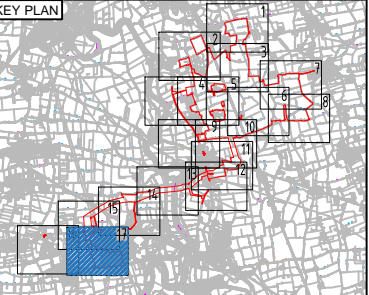
Designed	Drawn	Checked	Approved	Date
CW	CW	JH	IB	16/03/23
Internal Project No. 60664324			Suitability D7	
Scale @ A1 1:2500				
THIS DOCUMENT HAS BEEN PREPARED PURSUANT TO AND SUBJECT TO THE TERMS OF AECOM'S APPOINTMENT BY ITS CLIENT. AECOM ACCEPTS NO LIABILITY FOR ANY USE OF THIS DOCUMENT OTHER THAN BY ITS ORIGINAL CLIENT OR FOLLOWING AECOM'S EXPRESS AGREEMENT TO SUCH USE, AND ONLY FOR THE PURPOSES FOR WHICH IT WAS PREPARED AND PROVIDED.				

Drawing Number 60664324	Originator -ACM	Volume -HGN-	Rev P04
		DR-CH-1016	
		I Type I Role I Number	





- NOTES
1. ALL DIMENSIONS IN METRES UNLESS STATED OTHERWISE.
 2. DO NOT SCALE FROM THIS DRAWING, USE ONLY PRINTED DIMENSIONS.
 3. THE PROPOSED WORKS SHOWN ARE ILLUSTRATIVE ONLY AND WILL BE SUBJECT TO CHANGE AS PART OF DETAILED DESIGN DEVELOPMENT. ANY CHANGES WILL BE LIMITED TO BEING WITHIN THE ORDER LIMITS AND ANY OTHER CONSTRAINTS INCLUDED IN THE DEVELOPMENT CONSENT ORDER.
 4. THE PROPOSED TRAFFIC REGULATION ORDERS AND TRAFFIC MANAGEMENT WORKS SHOWN ARE TO BE READ IN CONJUNCTION WITH SCHEDULE(S) 8 OF THE DEVELOPMENT CONSENT ORDER.



- LEGEND
- ORDER LIMITS
 - LAND NOT INCLUDED IN THE ORDER LIMITS
 - TEMPORARY TRAFFIC SIGNAL AND BANKSMAN CONTROL AREA

UPDATED TO REFLECT PLANNING INSPECTORATE COMMENTS	CW	IB	16/03/23	P04
UPDATED TO ADDRESS REVIEW COMMENTS	CW	IB	06/01/23	P03
SECOND ISSUE	CW	AW	16/12/22	P02
FIRST ISSUE	CW	AW	08/12/22	P01
Revision Details	By	Check	Date	Suffix

Purpose of issue

DCO APPLICATION

Project Title

GATE BURTON

Development Consent Order Drawing Number

EN010131/APP/5.3

Drawing Title

TRAFFIC REGULATION MEASURES PLANS
REGULATION 5(2)(O)
SHEET 17 OF 17

Designed CW	Drawn CW	Checked JH	Approved IB	Date 16/03/23
Internal Project No. 0664324			Suitability D7	
Scale @ A1 1:2500				

THIS DOCUMENT HAS BEEN PREPARED PURSUANT TO AND SUBJECT TO THE TERMS OF AECOM'S APPOINTMENT BY ITS CLIENT. AECOM ACCEPTS NO LIABILITY FOR ANY USE OF THIS DOCUMENT OTHER THAN BY ITS ORIGINAL CLIENT OR FOLLOWING AECOM'S EXPRESS AGREEMENT TO SUCH USE, AND ONLY FOR THE PURPOSES FOR WHICH IT WAS PREPARED AND PROVIDED.

Drawing Number	Project Number	Originator	Volume	Rev
60664324	-ACM	-HGN-	-DR-CH-1017	P04
		I Type	I Role	I Number